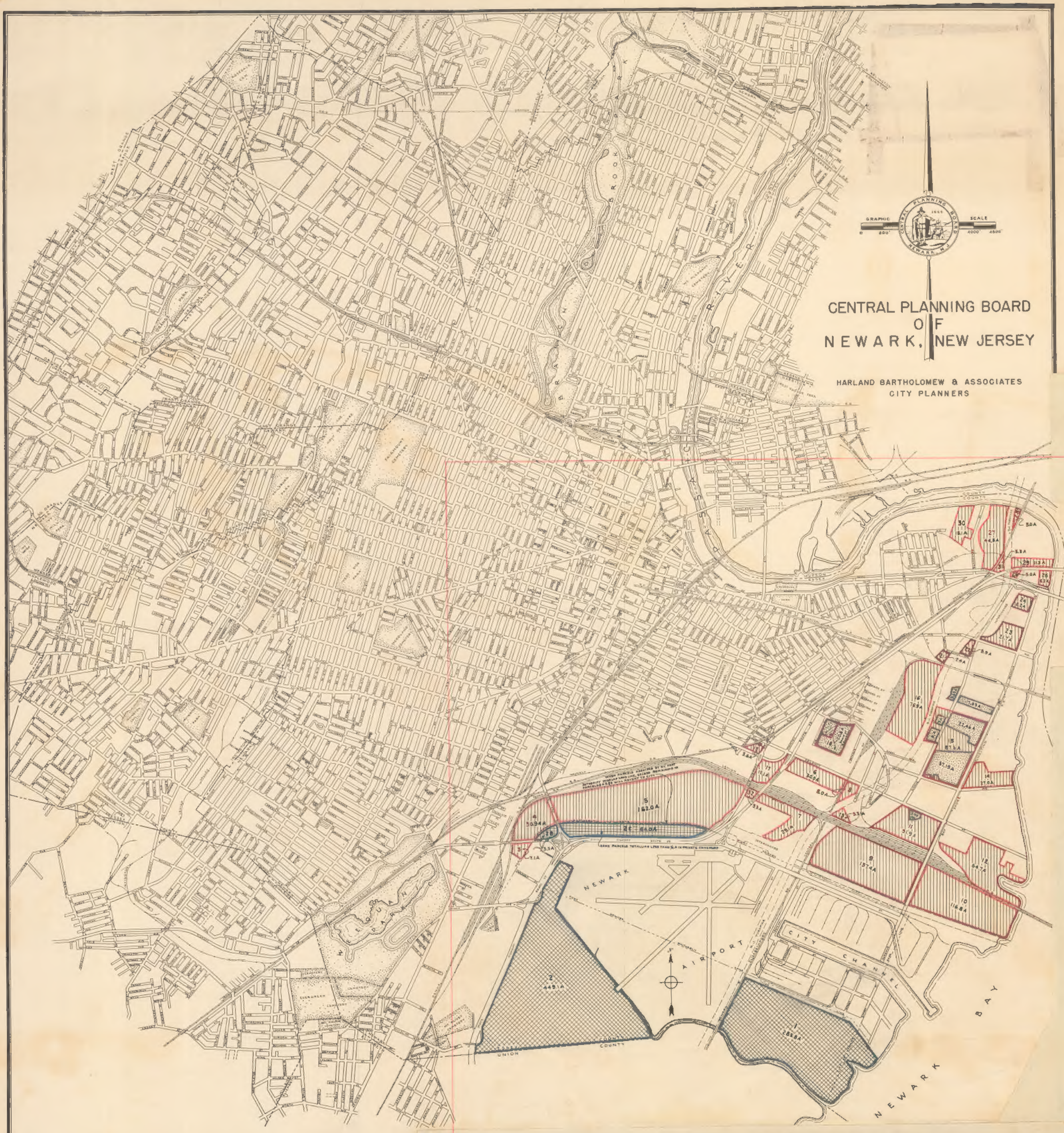

CITY OF

VACANT LAND ZONED
FOR
INDUSTRY, PORT NEWARK AREA

PREPARED
FOR

SITES SUB COMMITTEE
NEWARK ECONOMIC DEVELOPMENT COMMITTEE

ADAPTED FROM MAP BY
PORTER, URQUHART, McCREARY & O'BRIEN– CONSULTING ENGINEERS, NEWARK, NEW JERSEY, JULY 29, 1953
AND DATA FROM CITY DEPT. OF REVENUE, OCT. 1958

LEGEND

PRIVATE OWNERSHIP

CITY-OWNED NOT LEASED TO N.Y. PORT AUTHORITY AND 5 ACRES OR OVER IN AREA

CITY-OWNED LEASED TO N.Y. PORT AUTHORITY, EXCEPT AS NOTED

0' 800' 1600' 2400' 3200'
GRAPHIC SCALE

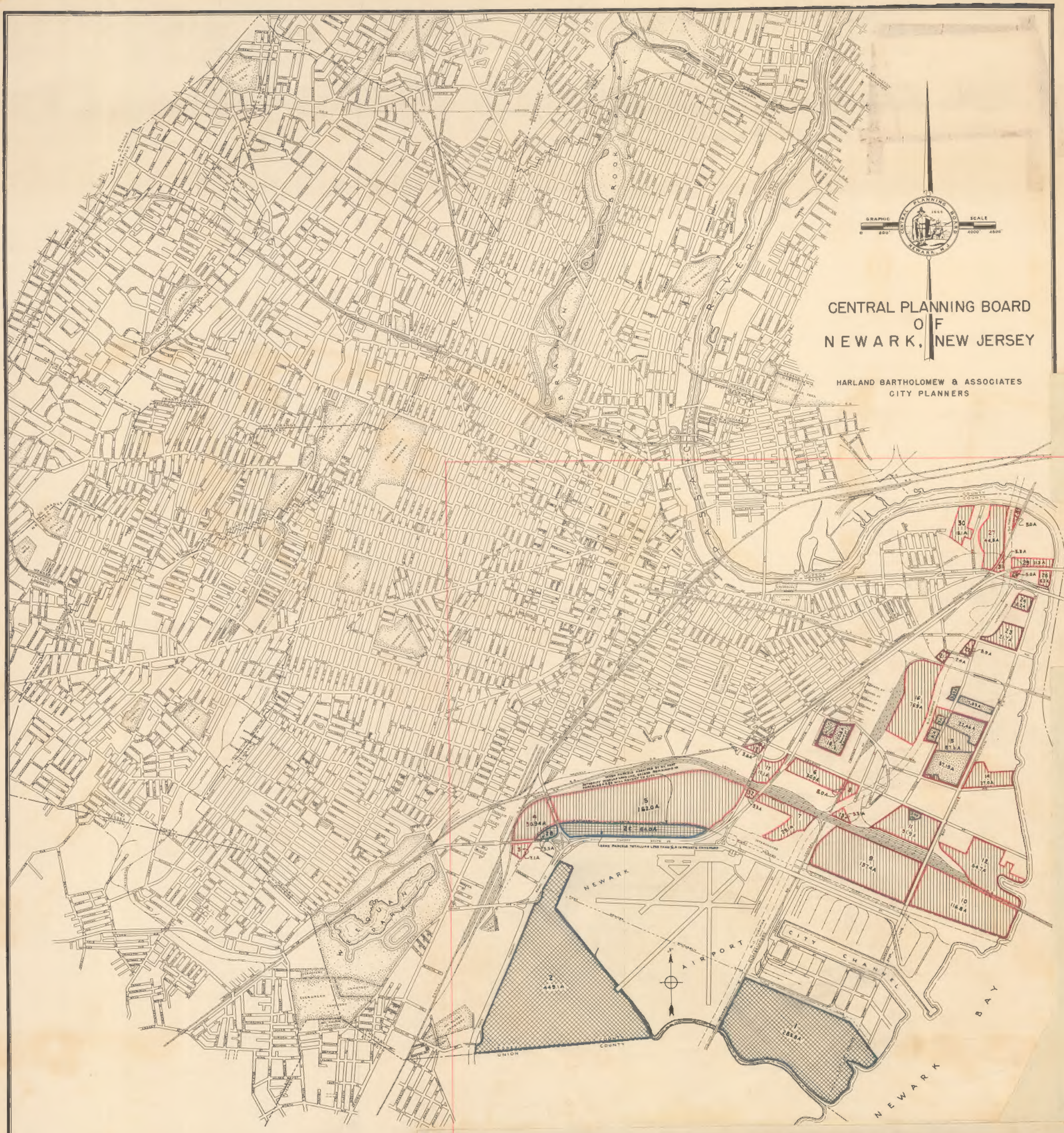

CITY OF

INFORMATION FOR BASE MAP FURNISHED BY THE BUREAU OF SURVEYS, DEPARTMENT OF PUBLIC WORKS, CITY OF NEWARK.

VACANT LAND ZONED
FOR
INDUSTRY, PORT NEWARK AREA

PREPARED
FOR

SITES SUB COMMITTEE
NEWARK ECONOMIC DEVELOPMENT COMMITTEE

ADAPTED FROM MAP BY
PORTER, URQUHART, McCREARY & O'BRIEN– CONSULTING ENGINEERS, NEWARK, NEW JERSEY, JULY 29, 1955
AND DATA FROM CITY DEPT. OF REVENUE, OCT. 1958

LEGEND

PRIVATE OWNERSHIP

CITY-OWNED NOT LEASED TO N.Y. PORT AUTHORITY AND 5 ACRES OR OVER IN AREA

CITY-OWNED LEASED TO N.Y. PORT AUTHORITY, EXCEPT AS NOTED

0' 800' 1600' 2400' 3200'
GRAPHIC SCALE

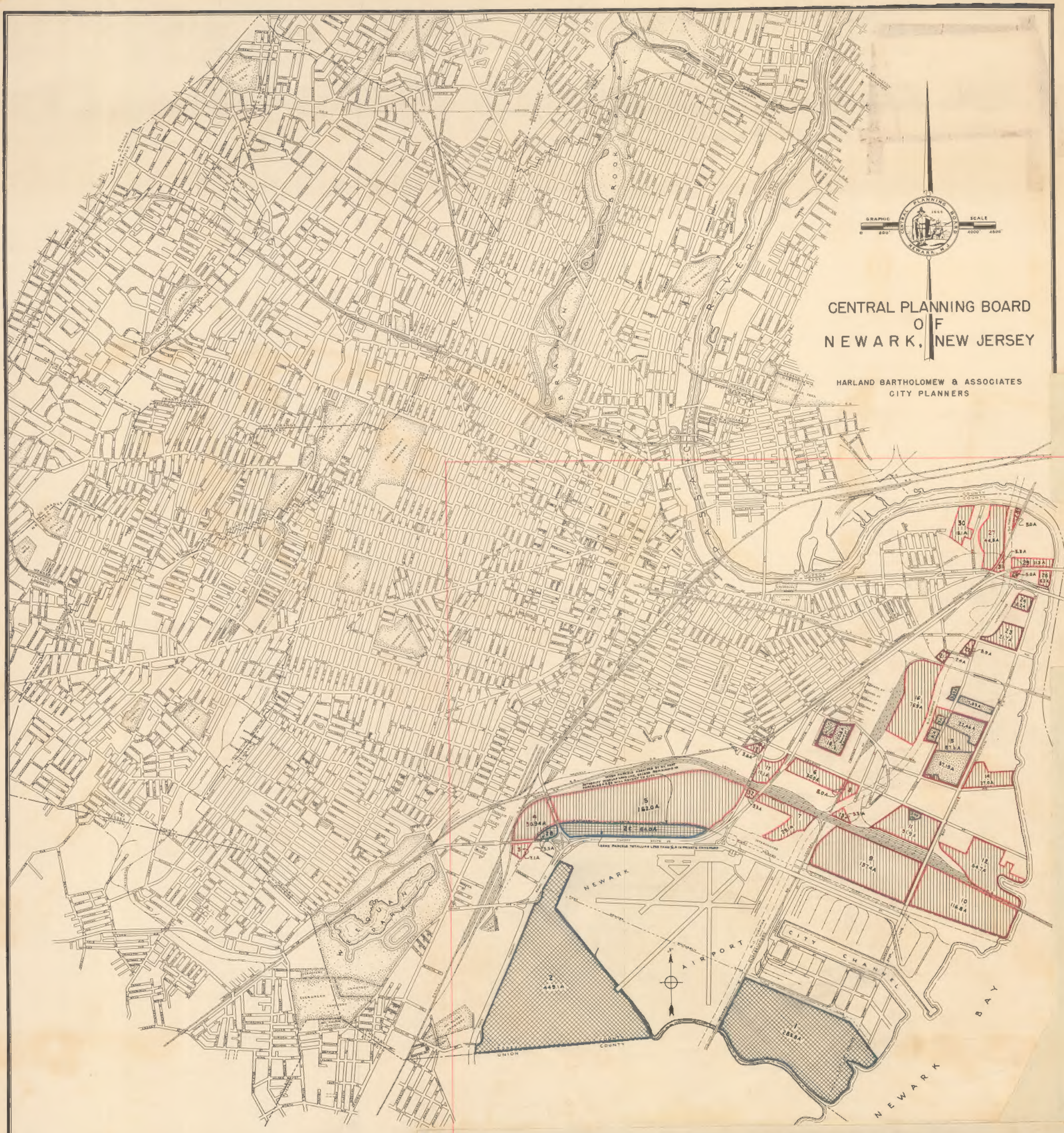

CITY OF

INFORMATION FOR BASE MAP FURNISHED BY THE BUREAU OF SURVEYS, DEPARTMENT OF PUBLIC WORKS, CITY OF NEWARK.

VACANT LAND ZONED
FOR
INDUSTRY, PORT NEWARK AREA

PREPARED
FOR

SITES SUB COMMITTEE
NEWARK ECONOMIC DEVELOPMENT COMMITTEE

ADAPTED FROM MAP BY
PORTER, URQUHART, McCREARY & O'BRIEN– CONSULTING ENGINEERS, NEWARK, NEW JERSEY, JULY 29, 1953
AND DATA FROM CITY DEPT. OF REVENUE, OCT. 1958

LEGEND

- PRIVATE OWNERSHIP
- CITY-OWNED NOT LEASED TO N.Y. PORT AUTHORITY AND 5 ACRES OR OVER IN AREA
- CITY-OWNED LEASED TO N.Y. PORT AUTHORITY, EXCEPT AS NOTED

0' 800' 1600' 2400' 3200'
GRAPHIC SCALE